






# FREE **DMV** TEST

## Georgia Road Signs

Downloadable work sheet to help you check your knowledge of Georgia road signs.




Correct answers are marked below each sign.

		
<p><input type="checkbox"/> Side road enters at an angle</p> <p><input checked="" type="checkbox"/> <b>Winding road ahead</b></p> <p><input type="checkbox"/> There is a dip in the road</p> <p><input type="checkbox"/> Shoulder of the road is soft</p>	<p><input checked="" type="checkbox"/> <b>Approaching a low underpass</b></p> <p><input type="checkbox"/> Narrow lanes</p> <p><input type="checkbox"/> There is a bump in the road</p> <p><input type="checkbox"/> Reversible traffic lane</p>	<p><input type="checkbox"/> Stop sign ahead</p> <p><input type="checkbox"/> Railroad crossing ahead</p> <p><input type="checkbox"/> One-way road ahead</p> <p><input checked="" type="checkbox"/> <b>Traffic signals ahead</b></p>
		
<p><input type="checkbox"/> No turns</p> <p><input type="checkbox"/> No turn on red</p> <p><input checked="" type="checkbox"/> <b>No right turn</b></p> <p><input type="checkbox"/> No U-turn</p>	<p><input checked="" type="checkbox"/> <b>Traffic merging from the right</b></p> <p><input type="checkbox"/> Divided highway ends</p> <p><input type="checkbox"/> Road closure</p> <p><input type="checkbox"/> Two-way traffic</p>	<p><input type="checkbox"/> There is a church ahead</p> <p><input type="checkbox"/> There is a hospital ahead</p> <p><input type="checkbox"/> The road you are on ends ahead</p> <p><input checked="" type="checkbox"/> <b>Another road crosses the highway</b></p>
		
<p><input checked="" type="checkbox"/> <b>Trucks are prohibited on highway</b></p> <p><input type="checkbox"/> Steep hill</p> <p><input type="checkbox"/> Reduced speed limit ahead</p> <p><input type="checkbox"/> Truck crossing ahead</p>	<p><input type="checkbox"/> End of no-passing zone</p> <p><input checked="" type="checkbox"/> <b>Number of lanes reduced ahead</b></p> <p><input type="checkbox"/> Curve to the left</p> <p><input type="checkbox"/> A side road enters the highway</p>	<p><input type="checkbox"/> No right turns</p> <p><input checked="" type="checkbox"/> <b>Keep to the right of obstruction</b></p> <p><input type="checkbox"/> Divided highway begins</p> <p><input type="checkbox"/> Slower traffic keep right</p>

# FREE **DMV** TEST

## Georgia Road Signs

Correct answers are marked below each sign.

		
<p><b>Traffic in this lane must:</b></p> <ul style="list-style-type: none"> <li><input type="checkbox"/> Not turn right</li> <li><input checked="" type="checkbox"/> <b>Not turn left</b></li> <li><input type="checkbox"/> Go only straight</li> <li><input type="checkbox"/> Go only left</li> </ul>	<p><b>This sign guides you to:</b></p> <ul style="list-style-type: none"> <li><input type="checkbox"/> A handicap parking</li> <li><input type="checkbox"/> A highway ramp</li> <li><input checked="" type="checkbox"/> <b>A hospital</b></li> <li><input type="checkbox"/> A hotel</li> </ul>	<p><b>You may proceed against this sign:</b></p> <ul style="list-style-type: none"> <li><input type="checkbox"/> With special permission only</li> <li><input type="checkbox"/> When driving on the shoulder</li> <li><input type="checkbox"/> When driving slower than traffic</li> <li><input checked="" type="checkbox"/> <b>Under no circumstances</b></li> </ul>
		
<p><b>This sign means:</b></p> <ul style="list-style-type: none"> <li><input checked="" type="checkbox"/> <b>No U-turn</b></li> <li><input type="checkbox"/> No Turns</li> <li><input type="checkbox"/> Do not enter</li> <li><input type="checkbox"/> Wrong way</li> </ul>	<p><b>This sign marks:</b></p> <ul style="list-style-type: none"> <li><input type="checkbox"/> Two sharp turns (right and left)</li> <li><input type="checkbox"/> Beginning of a divided highway</li> <li><input type="checkbox"/> Merging traffic from the right</li> <li><input checked="" type="checkbox"/> <b>End of a divided highway</b></li> </ul>	<p><b>This sign means that:</b></p> <ul style="list-style-type: none"> <li><input type="checkbox"/> A side road enters from left</li> <li><input type="checkbox"/> You are on a two-way highway</li> <li><input type="checkbox"/> The road narrows ahead</li> <li><input checked="" type="checkbox"/> <b>The road curves to the right</b></li> </ul>
		
<p><b>This sign alerts you to:</b></p> <ul style="list-style-type: none"> <li><input type="checkbox"/> A national park ahead</li> <li><input checked="" type="checkbox"/> <b>Animals crossing the road</b></li> <li><input type="checkbox"/> A recreation and sightseeing area</li> <li><input type="checkbox"/> A national wildlife refuge</li> </ul>	<p><b>This road sign means:</b></p> <ul style="list-style-type: none"> <li><input checked="" type="checkbox"/> <b>Roadway is slippery when wet</b></li> <li><input type="checkbox"/> Shoulder of the road is soft</li> <li><input type="checkbox"/> Road curves left, and then right</li> <li><input type="checkbox"/> There is a winding road ahead</li> </ul>	<p><b>A sign with this shape marks:</b></p> <ul style="list-style-type: none"> <li><input type="checkbox"/> A school zone</li> <li><input type="checkbox"/> A work zone</li> <li><input checked="" type="checkbox"/> <b>A no-passing zone</b></li> <li><input type="checkbox"/> A detour</li> </ul>